


PIN	Owner	LegalDescr	Acres	VOL	PAGE
140-001-680-0	1ST MORGAN PROPERTIES LLC	R12 T10 S11 SD 149 C	0.26		
140-000-070-0	APPERSON RUSSELL DUANE	R12 T10 S11 SD 59 C	0.32	OR232	3361
140-001-350-0	APPLEGARTH TERESA M	R12 T10 S11 SD 232 C	2.3	OR235	608
140-001-310-3	BALDWIN SANDRA L	R12 T10 S11 SD 301	0.63	OR232	5463
140-000-500-0	BENNETT JOSH & CARIE F	R12 T10 S11 SD 144 C	0.17	OR222	1757
140-000-510-0	BENNETT JOSH & CARIE F	R12 T10 S11 SD 146 C	0.26	OR222	1757
140-030-320-0	BONSELL JACK L	R12 T10 S11 SD 227	0.259		
140-030-310-0	BONSELL JACK L	R12 T10 S11 SD 44	0.2		
130-001-890-0	BRAGG LUKE ALAN & MISTY	R12 T10 S11 SD 275 S	0.086	OR221	1752
130-001-920-0	BRAGG LUKE ALAN & MISTY	R12 T10 S11 SD 26 S	2.072	OR221	1752
140-000-880-0	CAIN AMY	R12 T10 S11 SD 67 C	0.1		
140-000-890-0	CAIN AMY	R12 T10 S11 SD 163 C	0.12		
140-003-490-1	CARNES ROBERT D	OUTLOT 19-1A MCNA	0.126		
140-000-440-0	CARNES ROBERT D	R12 T10 S11 SD 97 C	0.38		
140-000-430-0	CARNES ROBERT D & LISA M PEYT	R12 T10 S11 SD 98 C	0.27		
140-000-990-0	CLARK MARVIN E & DEANA J	R12 T10 S11 SD 161 C	0.244	OR233	3922
140-001-020-0	CLIFTON LOUISE A	R12 T10 S11 SD 138 C	0.322		
140-000-690-0	DEMSTER GERALD M & PATRICIA J	R12 T10 S11 SD 224 C	0.18	OR233	3376
140-001-980-0	DILDINE PATRICIA M	R12 T10 S11 SD 160 C	0	OR227	2374
140-002-070-0	DILLE MARK A & STACIEL	R12 T10 S11 SD 141 C	1.31	OR202	469
140-000-800-0	DILLE MARK A & STACIEL	R12 T10 S11 SD 150 C	0.26		
140-000-920-0	DIMMERLING CHRISTOPHER E & CH	R12 T10 S11 SD 214 C	0.24		
140-001-800-0	EDGELL LILY JANE	R12 T10 S11 SD 175 C	0.115		
140-001-450-0	ELLIS BRANDON E & JENNIFER M	R12 T10 S11 SD 94 C	0.32		
140-001-310-2	FINLEY RENTALS LLC	R12 T10 S11 SD 299	0.314	OR233	5471
140-001-311-3	GILLESPIE JEREMIAH M & HEATHER	R12 T10 S11 SD 305 S	0.301		
140-001-310-1	GILLESPIE JEREMIAH M & HEATHER	R12 T10 S11 SD 282 S	0.087		
140-001-320-1	GILLESPIE JEREMIAH M & HEATHER	R12 T10 S11 SD 283 S	0.225		
130-002-140-0	GUNTHER JESSE & LINDSEY	R12 T10 S11 SD 109 S	0.345	OR227	2576
140-001-620-0	HALL CHRISTOPHER C	R12 T10 S11 SD 155&	0.22	OR226	1509
140-030-360-0	HALLMARK ROGER A & LYNETTE	R12 T10 S11 SD 238 S	4.989	OR228	2468
140-000-720-0	HOPKINS ZEBADIAH A	R12 T10 S11 SD 242 C	0.46	OR231	2157
140-030-000-0	HOPKINS ZEBADIAH A	R12 T10 S11 SD 243 C	0.75	OR231	2157
140-000-640-0	HOUSING OPPORTUNITIES & PERSO	R12 T10 S11 SD 151 C	0.35		
140-600-150-0	INCORPORATED VILLAGE OF MCC	R12 T10 S11 SD 128	0.05		
130-002-130-0	J G REALTY HOLDINGS LLC	R12 T10 S11 SD 229	0.374	OR137	221
140-012-090-0	JENKINS JENNA K & SHANE M	R12 T10 S11 SD 276 C	1.031	OR232	2140
140-012-100-0	JENKINS JENNA K & SHANE M	R12 T10 S11 SD 277 C	3.706	OR232	
140-012-110-0	JENKINS JENNA K & SHANE M	R12 T10 S11 SD 278 C	2.03	OR232	2140
140-001-170-0	JOHN JANNETTE LYNN	R12 T10 S11 SD 103 C	0.25	OR226	3403
140-001-180-0	JOHN JANNETTE LYNN	R12 T10 S11 SD 123 C	0.024	OR226	3403
140-001-880-0	JOHN JANNETTE LYNN	R12 T10 S11 SD 258 C	0.234	OR226	3403
140-001-370-0	KEFFER JANELLE D & JEREMY	R12 T10 S11 SD 96 C	0.28	OR236	516
140-001-750-1	KEFFER JANELLE D & JEREMY	R12 T10 S11 SD 319	0.11	OR236	516
140-000-290-0	KELLER DAVID BARNES & JANIS L	R12 T10 S11 SD 90 C	0.246		
140-000-460-0	KIDD NATATIA M	R12 T10 S11 SD 102 C	0.164	OR235	1351
140-001-260-0	KRAPPS MARSHA ET AL	R12 T10 S11 SD 18 C	9.371	OR228	1681



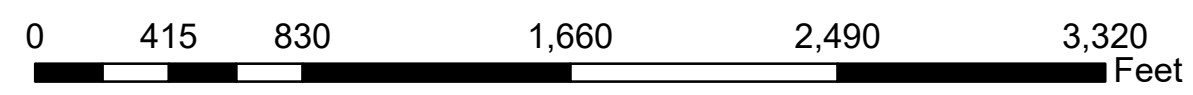
Boundaries

- Hydro (Blue wavy line)
- Roads (Blue line)
- County (Grey dashed line)
- Section (Red solid line)
- Lot (Yellow solid line)
- Parcel (Black solid line)
- Township (Red dashed line)
- ROW (Green solid line)




Disclaimer: The information that these maps contains is for reference purposes only. Please bring any erros to the attention of the Engineer's Office staff. Thank you

Source: Morgan County Engineer's Office
Author: Marcia Wolfe
Date: 02/10/20






PIN	Owner	LegalDescr	Acres	VOL	PAGE
140-001-330-0	LAWRENCE NINA M & LILA M NESS	R12 T10 S11 SD 128 S	0.98		
140-030-300-0	LEEPER ROBERT F & THOMAS E TR	R12 T10 S11 SD 20	28.99		
130-002-080-0	LEEPER ROBERT F & THOMAS E TR	R12 T10 S11 SD 136	9.93	OR178	665
130-002-110-0	LEEPER ROBERT F & THOMAS E TR	R12 T10 S11 SD 26 P	1.3	OR178	665
130-002-150-0	LEEPER ROBERT S	R12 T10 S11 SD 165	0.557	OR227	2579
130-002-060-0	LEEPER ROBERT S	R12 T10 S11 SD 217	0.091	OR227	2579
140-001-360-0	LEEPER THOMAS E & ROBERT F TR	R12 T10 S11 SD 135 C	0.36		
140-000-380-0	LEWIS STONE	R12 T10 S11 SD 119 C	0.27	OR232	3787
140-002-080-0	MAIN STREET CHURCH OF CHRIST	R12 T10 S11 SD 229 C	0.432		
140-001-410-0	MATSON BARBARA L & JOHN D	R12 T10 S11 SD 183 C	0.35	OR230	1794
130-002-120-0	MATTHEWS NOAH & JAMIE	R12 T10 S11 SD 274	0.085	OR235	3654
130-001-920-2	MATTHEWS NOAH & JAMIE	R12 T10 S11 SD 294	0.059	OR235	3654
130-002-060-1	MATTHEWS NOAH & JAMIE	R12 T10 S11 SD 315	0.314	OR235	3654
140-000-400-0	MAXWELL MICHAEL S & MACKENZIE	R12 T10 S11 SD 142 C	0.24	OR234	3760
140-600-250-0	MCCONNELSVILLE VILLAGE	0	0		
140-001-300-0	MILLER SARAH M	R12 T10 S11 SD 154 S	0.25		
140-000-590-0	MYERS RODNEY LEE & JANICE CA	R12 T10 S11 SD 89 C	0.481		
140-011-940-1	NESSER ROAD MARK	R12 T10 S11 SD 307	0.027		
140-001-310-5	NEWBERRY RONALD E & DONNA A	R12 T10 S11 SD 309 C	0.112		
140-001-550-0	NEWBERRY RONALD E & DONNA A	R12 T10 S11 SD 225 C	0.247		
140-001-060-0	NICHOLS RONALD O JR	R12 T10 S11 SD 148 C	0.25		
140-001-630-0	NORTH EIGHTH RENTALS INC	R12 T10 S11 SD 153 C	0.23		
140-001-640-0	NORTH EIGHTH RENTALS INC	R12 T10 S11 SD 67 C	0.02		
140-000-860-0	NORTH TYLER SCOTT & JARIKA JE	R12 T10 S11 SD 62 C	0.52	OR232	3771
140-001-670-0	PARLIN KOREY A	R12 T10 S11 SD 85 C	0.22	OR235	517
140-030-330-0	POST LISA	R12 T10 S11 SD 231	0.411		
140-000-290-1	PRICE JOHN P & NORMA L SPENCE	R12 T10 S11 SD 306 S	0.727	OR208	474
140-001-990-0	PROPST JEAN PETERS	R12 T10 S11 SD 100 C	0.261	OR227	775
140-001-200-0	PTL COMPANY LLC	R12 T10 S11 SD 174 C	0.1		
140-001-220-0	RADCLIFF STEPHEN P & JUDY L	R12 T10 S11 SD 205 C	0.13		
140-600-240-0	RADCLIFF STEPHEN P & JUDY L	R12 T10 S11 WATER	0		
140-000-700-0	REED CARTER J	R12 T10 S11 SD 81 C	0.586		
140-001-100-0	ROBINSON COLLEEN B	R12 T10 S11 SD 116 C	0.312		
140-001-650-0	SCOTT CAROL A	R12 T10 S11 SD 86 C	0.191	OR 231	3494
140-000-790-0	SECRETARY OF HOUSING & URBA	R12 T10 S11 SD 19 C	2.202	OR235	4948
140-000-390-0	SHANER JEFFREY & SHARON	R12 T10 S11 SD 160 C	1.2	OR232	4556
140-001-250-0	SHANER JEFFREY L & SHARON K	R12 T10 S11 SD 90-14	2.477		
140-000-320-0	SHANER JEFFREY L & SHARON K	R12 T10 S11 SD 51 S	0.411		
140-001-520-0	SHANER JEFFREY L & SHARON K	R12 T10 S11 SD 156 C	0.412		
140-001-750-0	SHANER JEFFREY L & SHARON K	R12 T10 S11 SD 101 C	0.1328		
140-001-070-0	SHEETS TYLER J & JORDAN C	R12 T10 S11 SD 236 C	0.42	OR234	426
140-000-870-0	SHORT JENNIFER & ALPHA K II	R12 T10 S11 SD 115 S	0.51		
140-001-310-0	SHRIVERS BETH A	R12 T10 S11 SD 23 C	0.869		
140-001-311-1	SUMMERS GEORGE R TOD-CORYN	R12 T10 S11 SD 302	0.167		
140-001-920-0	SUMMERS GEORGE R TOD-CORYN	R12 T10 S11 SD 225 C	0.214		
140-001-930-0	SUMMERS GEORGE R TOD-CORYN	R12 T10 S11 SD 224 C	0.04		
140-000-450-0	TAGGART JONATHAN M	R12 T10 S11 SD 183 C	0.11		

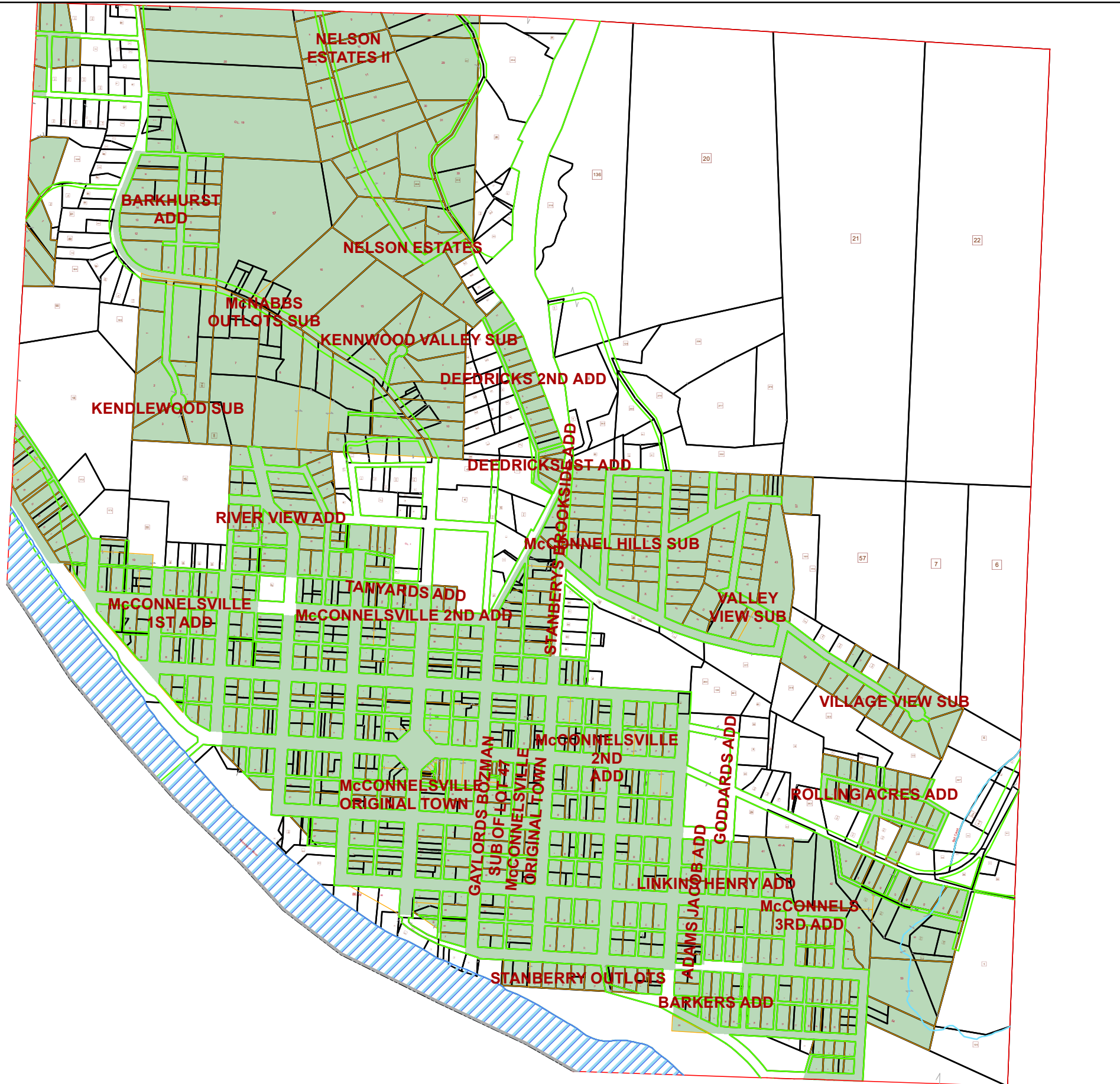


Boundaries			
	Hydro		Section
	Roads		Lot
	County		Township
	Parcel		ROW




Disclaimer: The information that these maps contains is for reference purposes only. Please bring any erros to the attention of the Engineer's Office staff. Thank you





PIN	Owner	LegalDescr	Acres	VOL	PAGE
140-001-460-0	TAYLOR JAMES PAUL & DEBORAH	R12 T10 S11 SD 147 C	0.336		
140-001-310-4	TAYLOR JEFFREY	R12 T10 S11 S D304	0.219	OR232	699
140-001-940-0	TAYLOR JEFFREY	R12 T10 S11 SD 208 C	0.163	OR232	699
140-001-950-0	TAYLOR JEFFREY	R12 T10 S11 SD 209 C	0.104	OR232	699
140-001-311-2	TAYLOR JEFFREY L	R12 T10 S11 SD 303	0.266		
140-001-810-0	TAYLOR JEFFREY L	R12 T10 S11 SD 267 C	0.123		
140-001-820-0	TAYLOR JEFFREY L	R12 T10 S11 SD 268 C	0.156		
140-001-590-0	TRAYER VERNA MAE TOD-PAMEL	R12 T10 S11 SD 99 C	0.41		
140-002-010-0	TRIPLET KELLY	R12 T10 S11 SD 108 C	0.872	OR230	1744
130-003-340-0	TRUESDELL HARRY W & KATHLEE	R12 T10 S11 SD 234 P	3.271	OR229	319
140-030-230-0	UNITED STATES OF AMERICA US A	R12 T10 S11 SD 22 JO	40.15		
140-030-220-0	UNITED STATES OF AMERICA US A	R12 T10 S11 SD 21 JO	36		
140-030-350-0	WEAVER JAMES A	R12 T10 S11 SD 241	0.359	OR225	973
140-030-330-1	WEAVER JAMES A	R12 T10 S11 SD 322	0.029	OR225	973



Boundaries			
	Hydro		Section
	Roads		Lot
	County		Township
	Parcel		ROW

